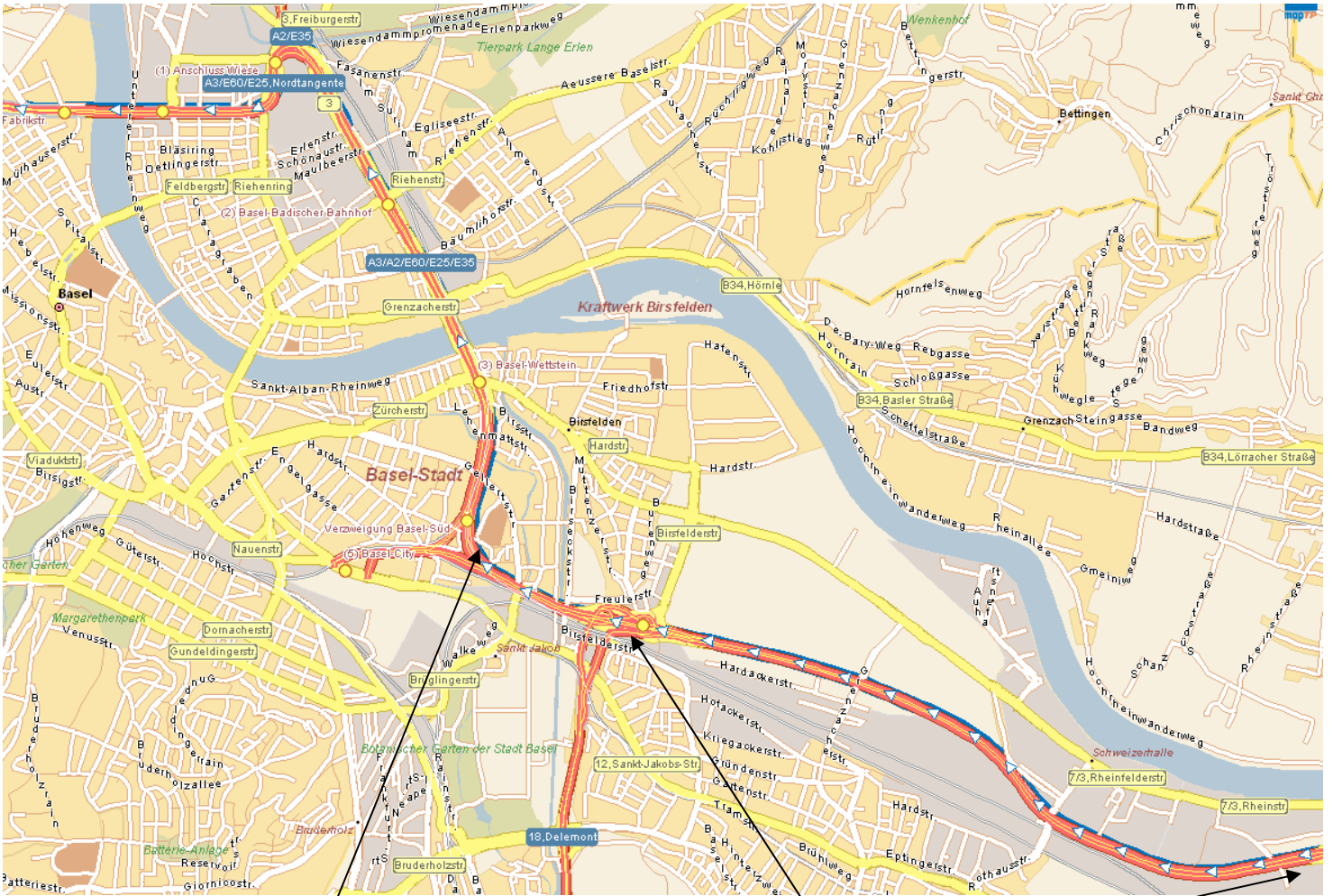
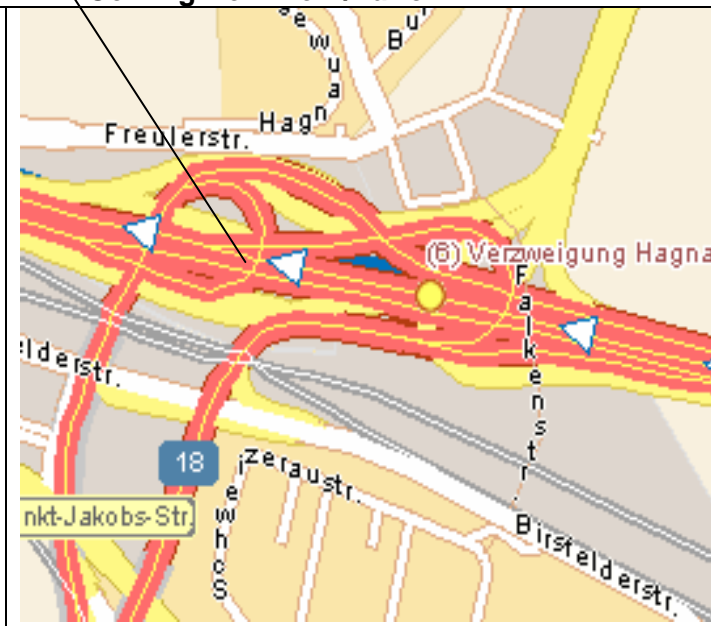
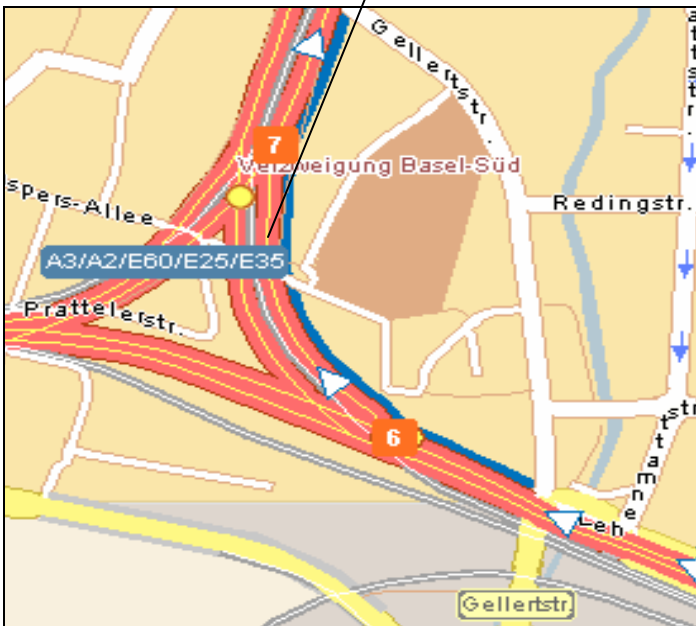
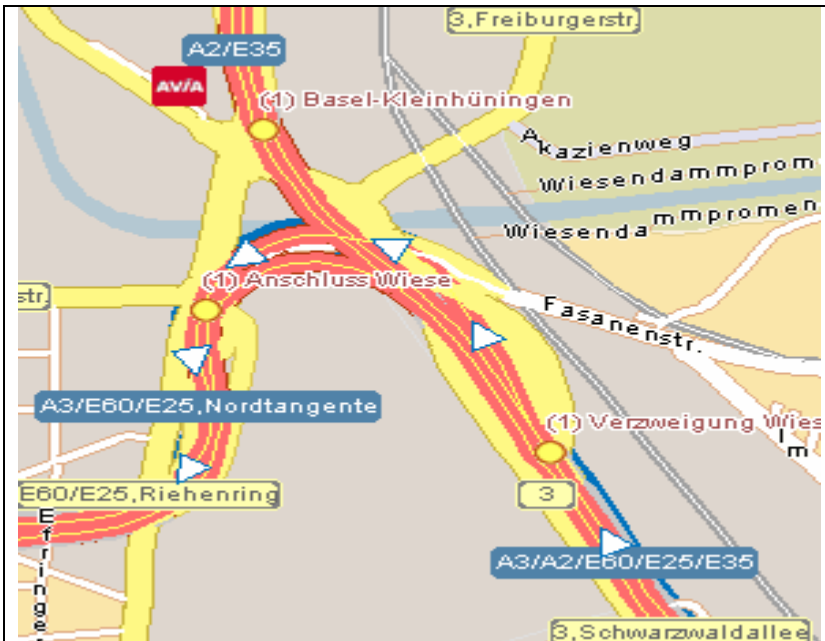


Take the A2/A3 towards Basel. Follow the arrows as indicated on the maps below.

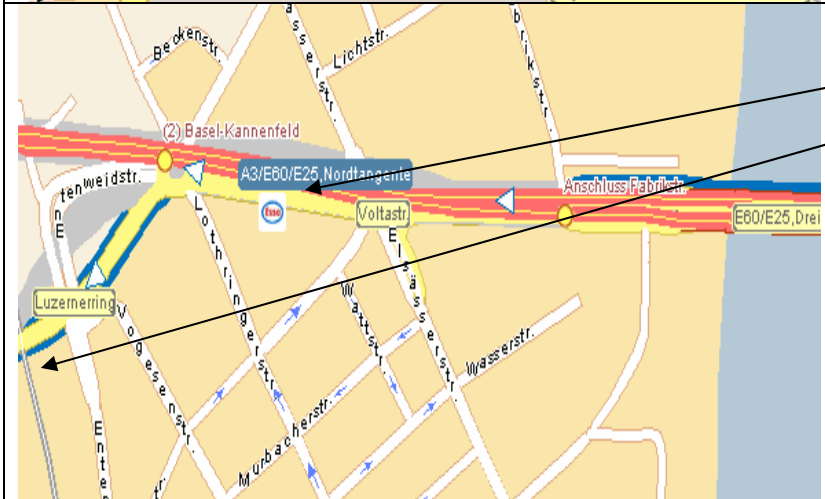


Coming from Bern/Zürich

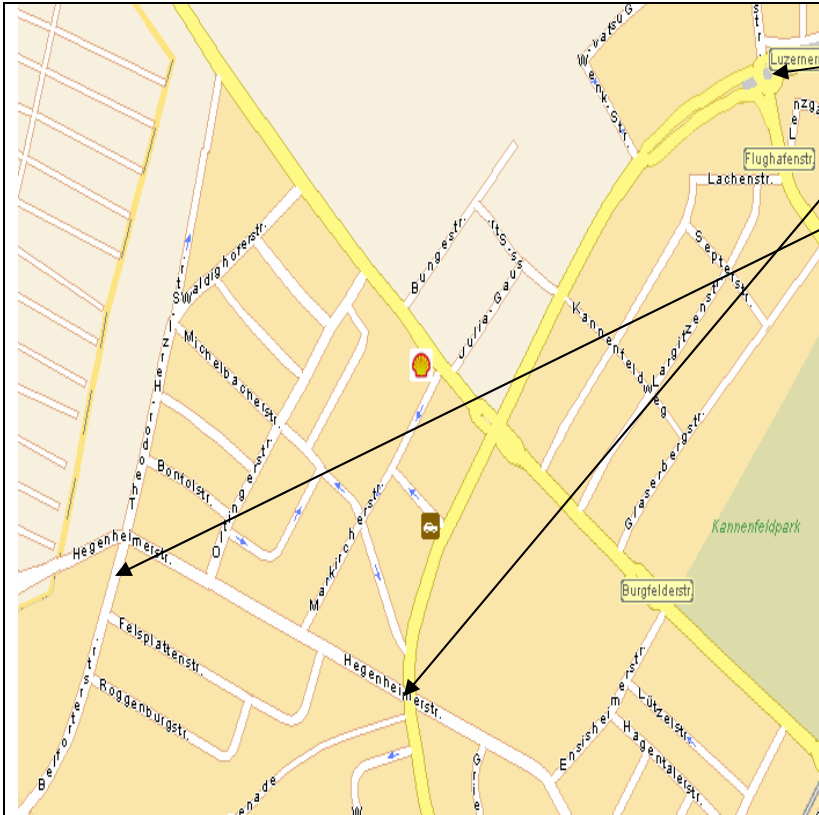




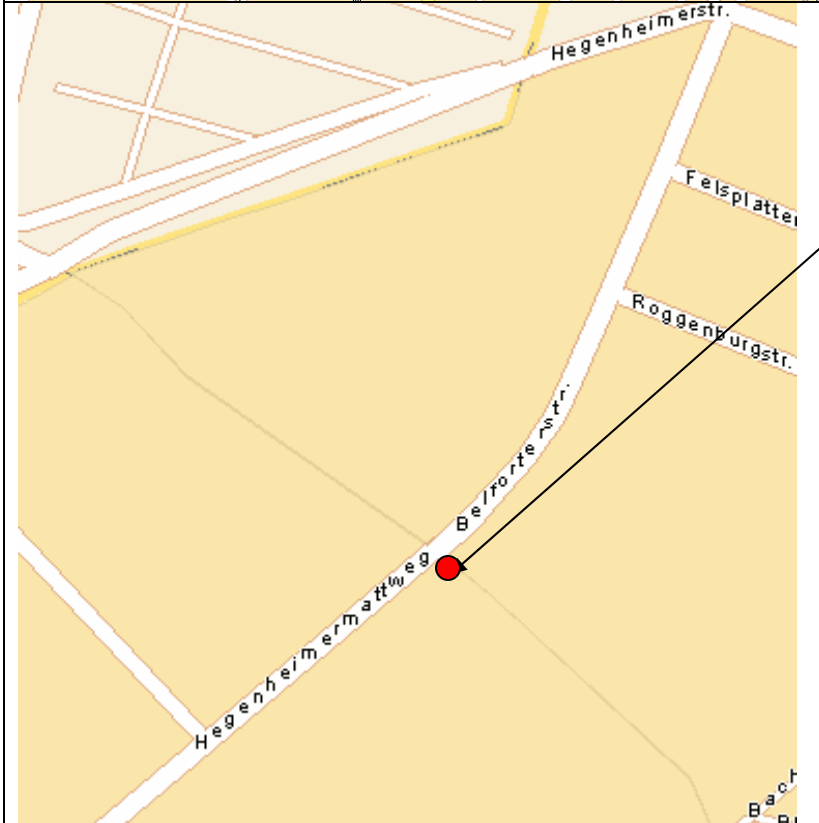
When you get to this section of the highway, you should follow the directions to the airport, don't take the turn off to Germany. Once you take the bend you will go into a tunnel and then cross over the Rhein. When you exit the tunnel across the Rhein, keep to the left most lane and keep going straight for about 500m/600m. You will come to a traffic light next to a Gas Station, I think it is ESSO.



At this traffic light you will need to turn left into Luzerner Ring and go over the railway line.



After crossing the railway line, you will come to a circle take the second exit of the circle and stay in Luzernerring i.e. keep going straight. Follow this road and at the 2nd traffic light, turn right into Hegenheimerstrasse. After about 400m turn left into Belforterstrasse.



The road will bend to your right and become Hegenheimermattweg. Go past the swimming pools on your left and the cricket ground is the first sports field you come to on the left.